

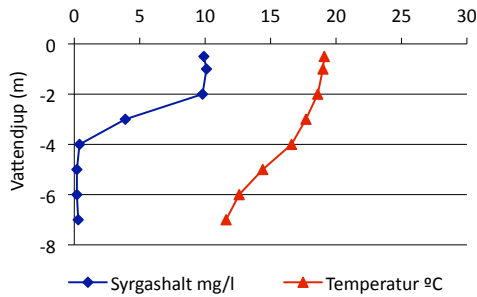
Bilaga 3

Syreprofiler sjöar

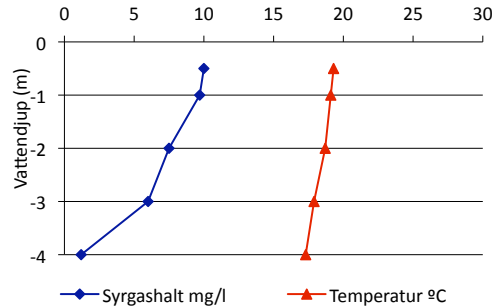
Augustiprofiler sjöar

Delområde 2- Övre västra Svartån

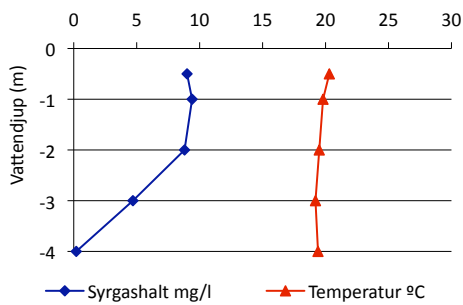
4 Hammarydsjön 5/8 2009



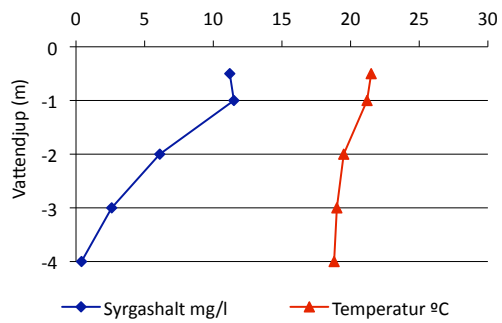
8 Vässledasjön 5/8 2009



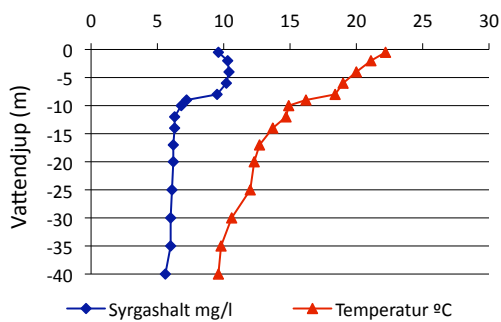
18 Ralången 5/8 2009



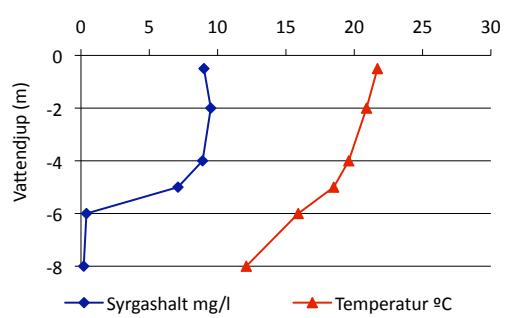
26 Säbysjön 5/8 2009



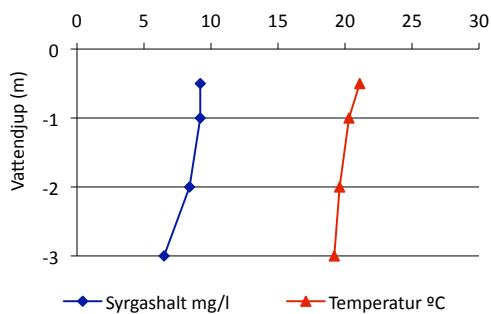
34 Sommen väst 5/8 2009



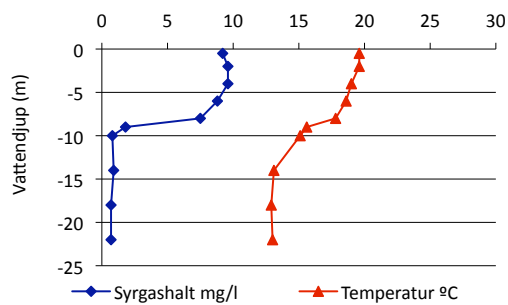
36 Sommen Nordväst 6/8 2009

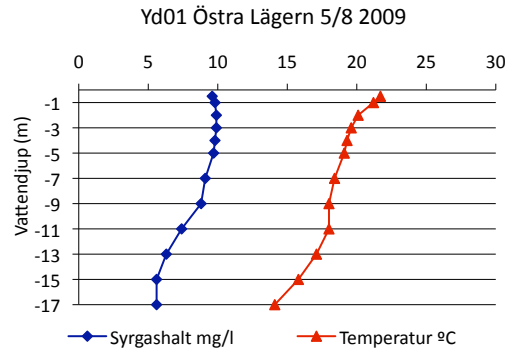
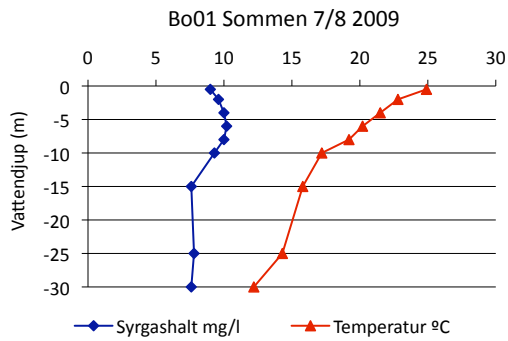
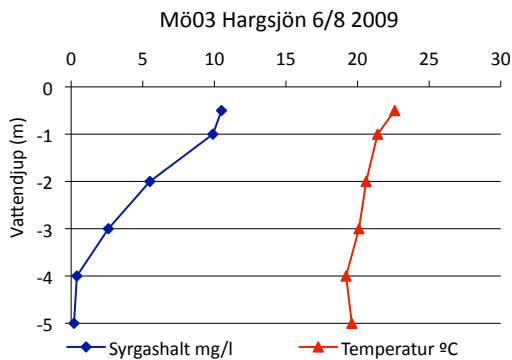
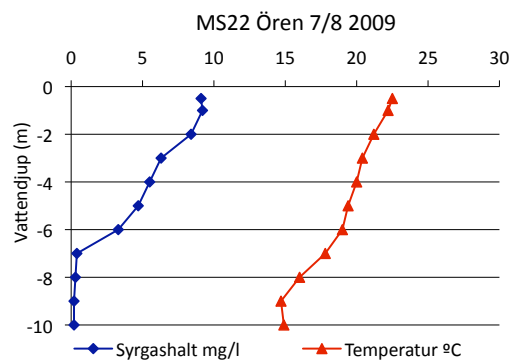
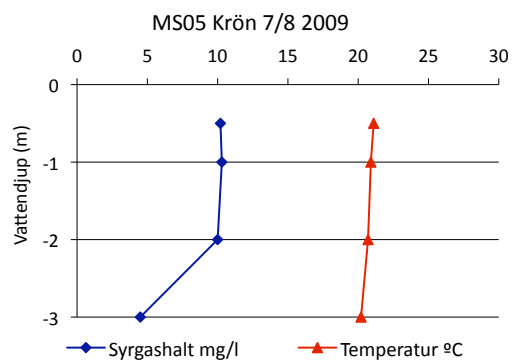
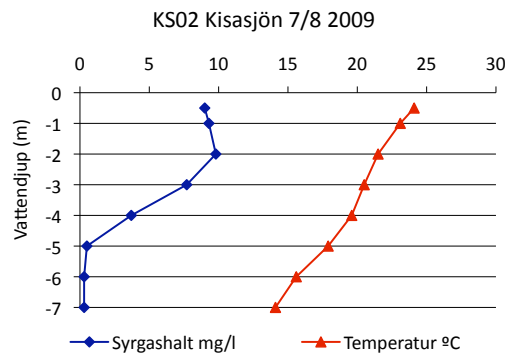
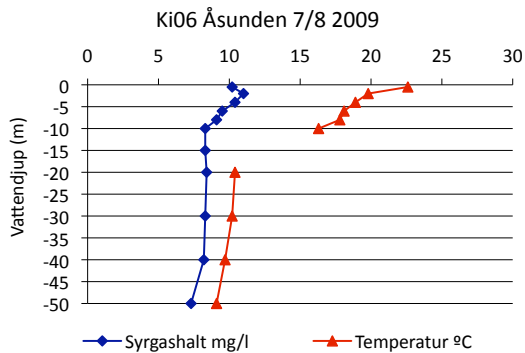


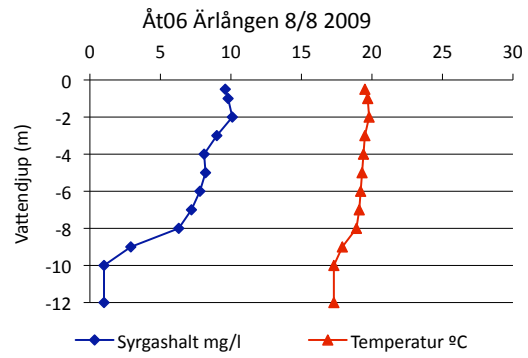
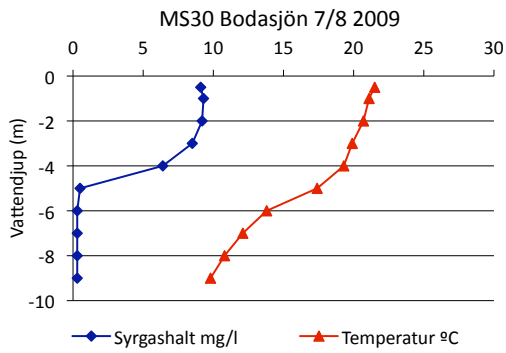
304 Skärsjösjön 5/8 2009



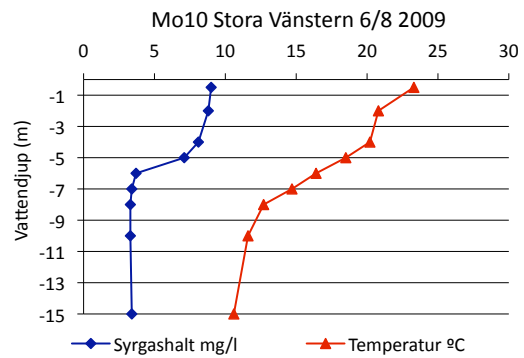
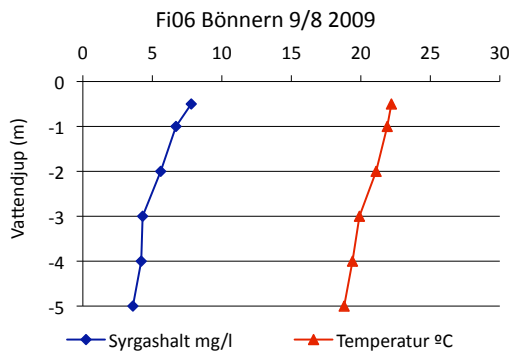
606 Noen 6/8 2009



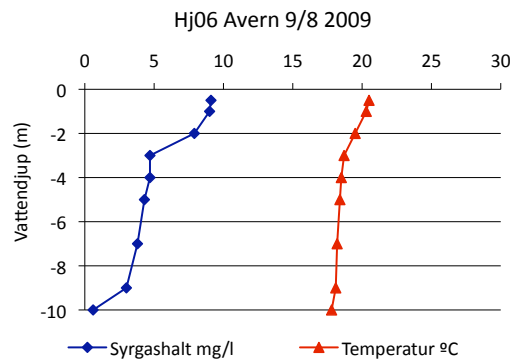
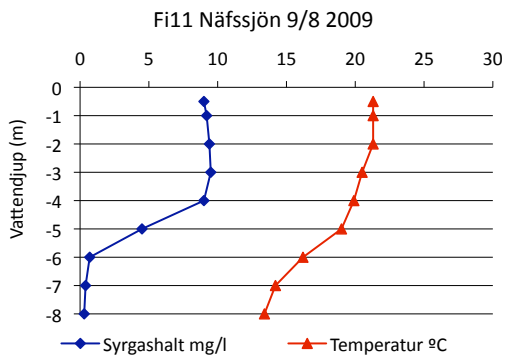
Delområde 3- Övre östra Svartån

Delområde 4- Nedre Svartån

Delområde 5- Stångån




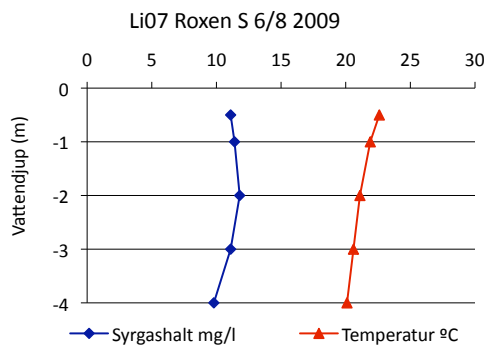
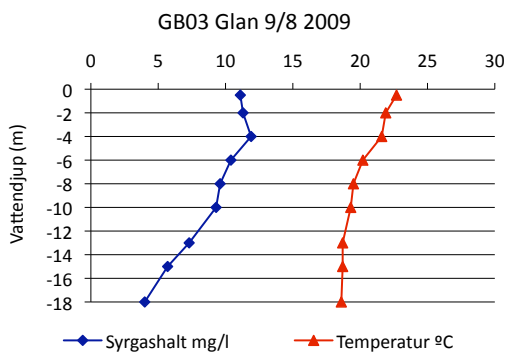
Delområde 6- Finspångsån

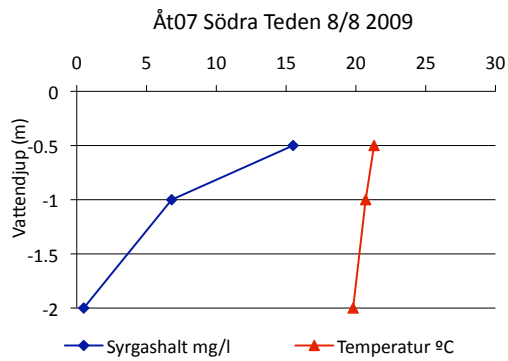
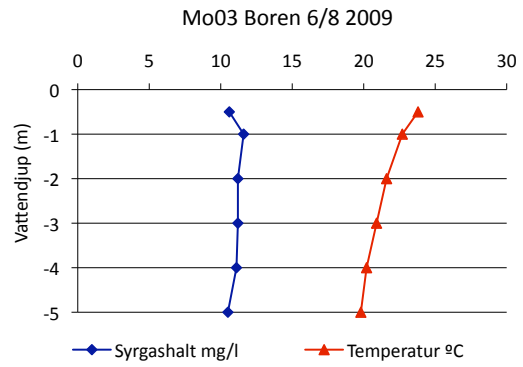
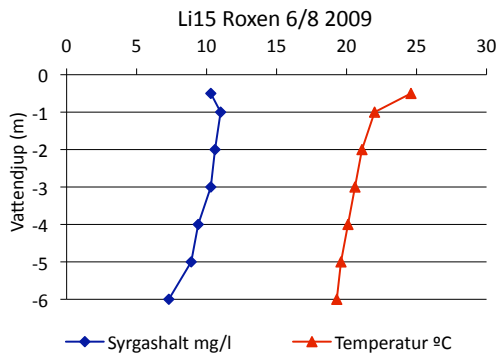


Delområde 7- Ysundaån

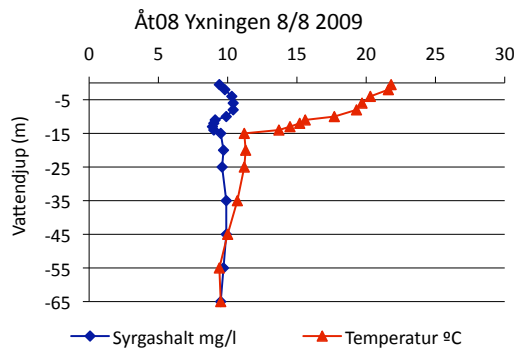
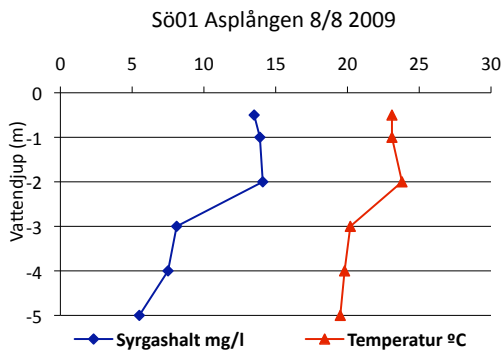


Delområde 8- Motala ströms huvudfåra





Delområde 10- Söderköpingsån och Slätbaken



Delområde 11- Storån vid Åtvidaberg

