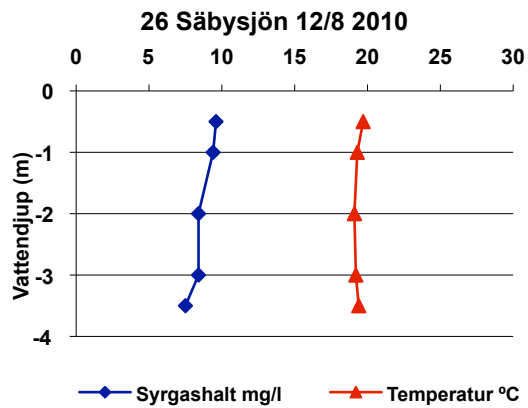
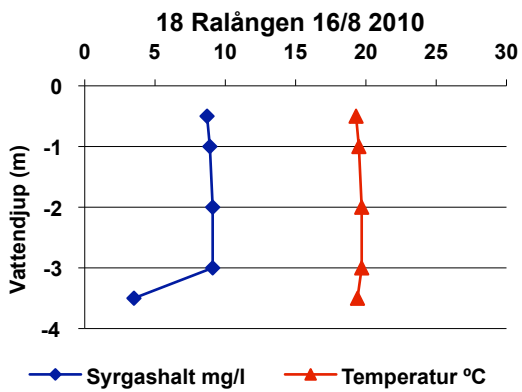
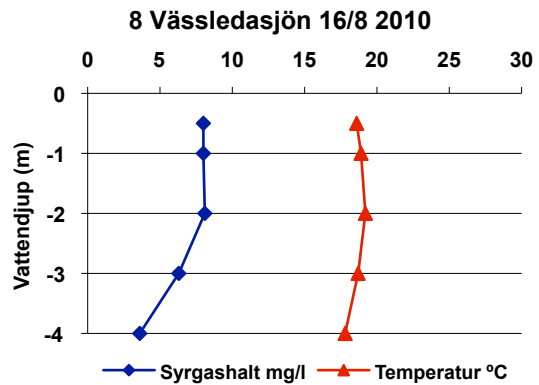
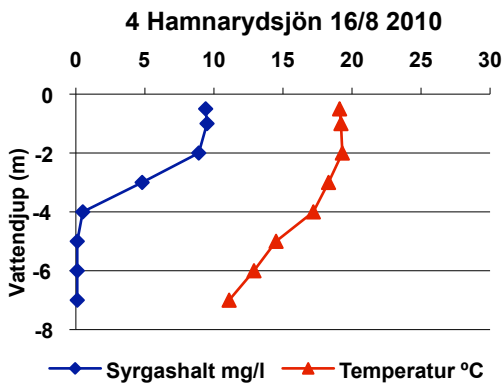
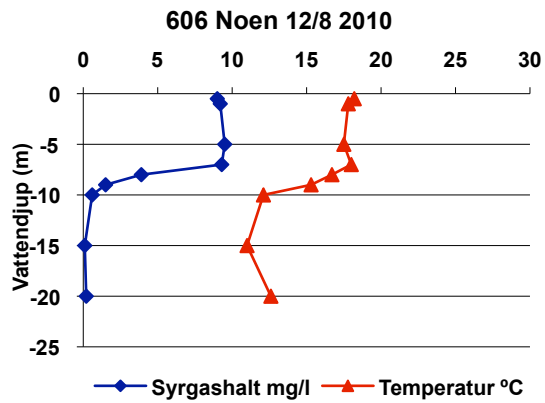
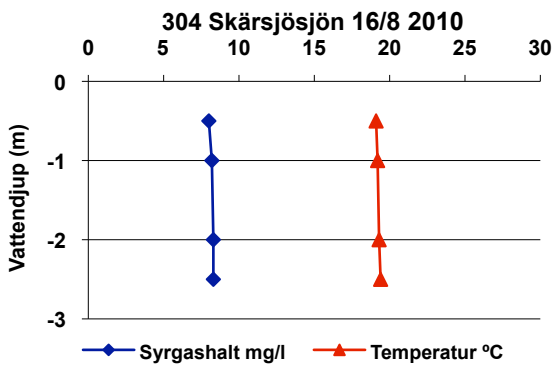
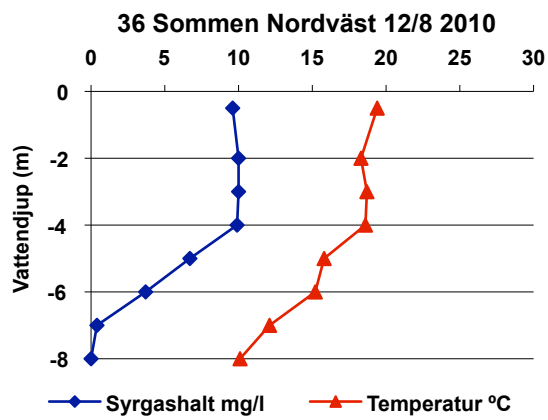
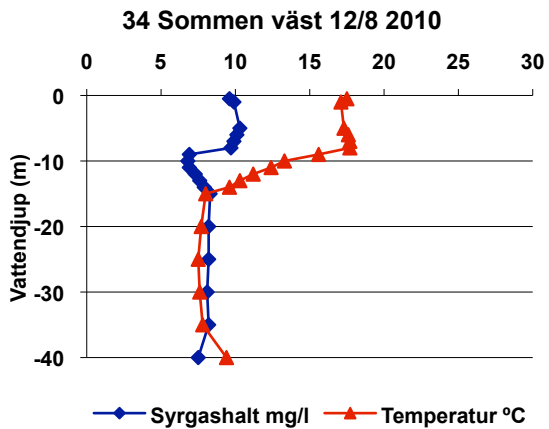


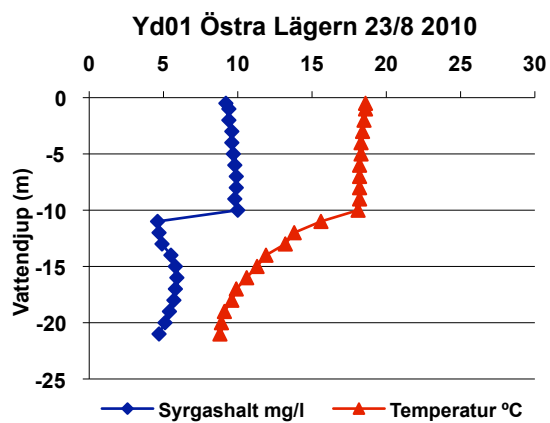
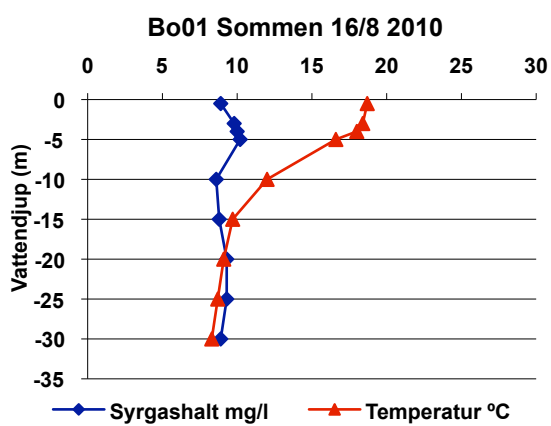
Augustiprofiler sjöar

Delområde 2 - Övre västra Svartån

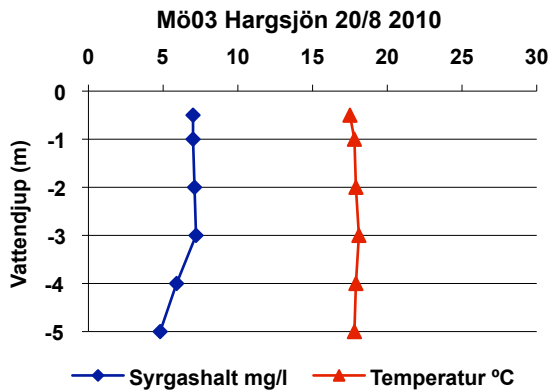




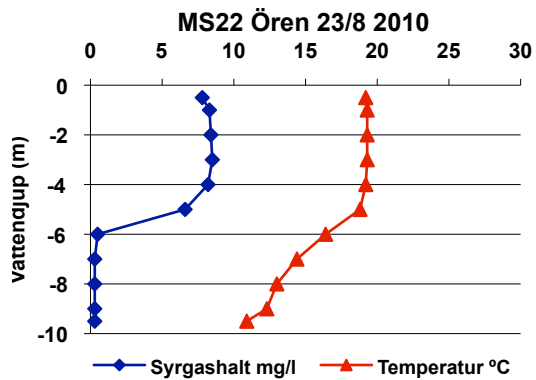
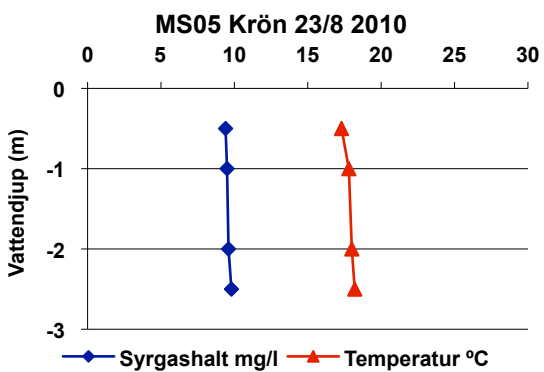
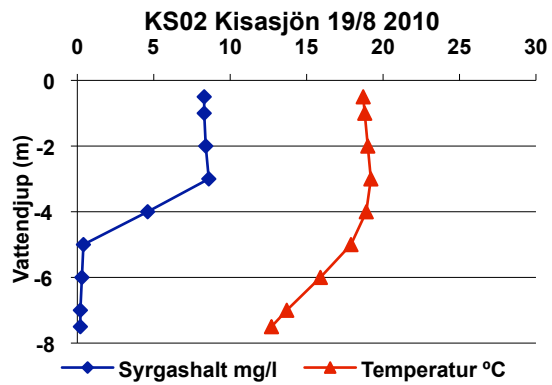
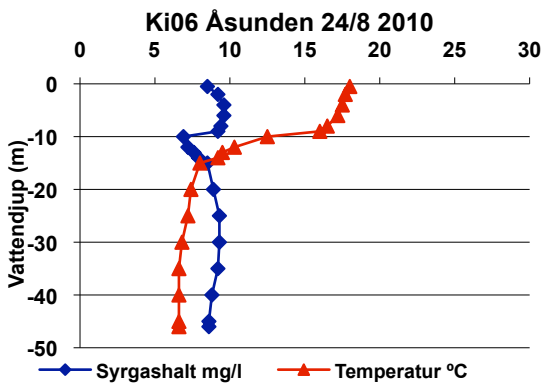
Delområde 3 - Övre östra Svartån

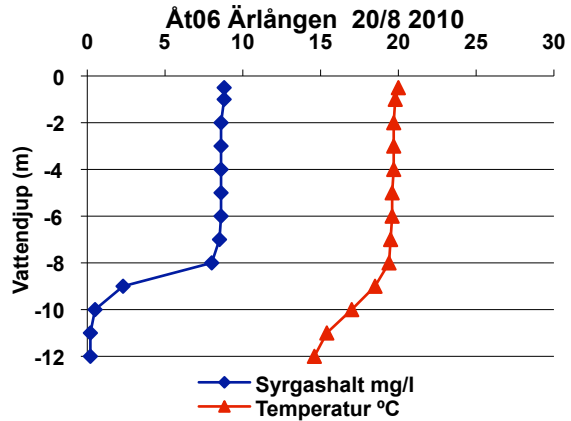
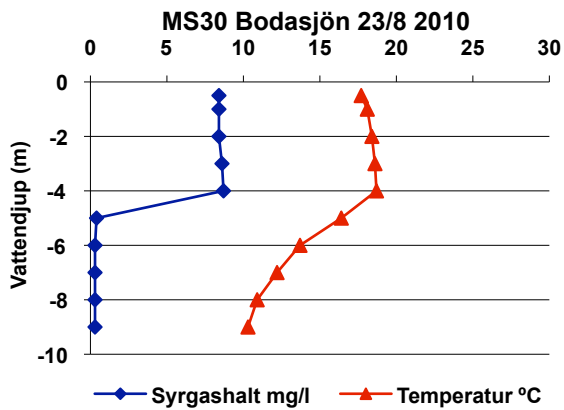


Delområde 4 - Nedre Svartån

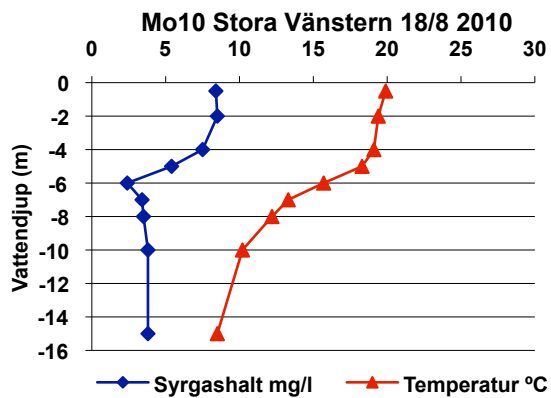
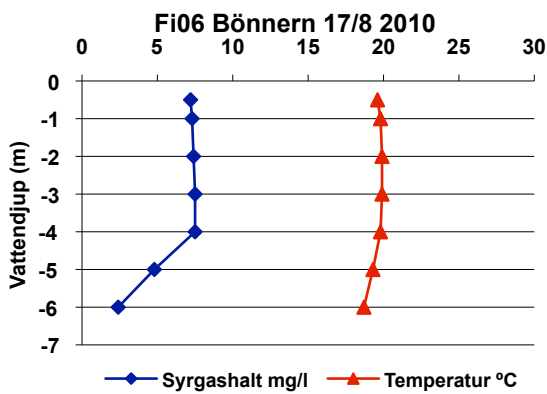


Delområde 5 - Stångån

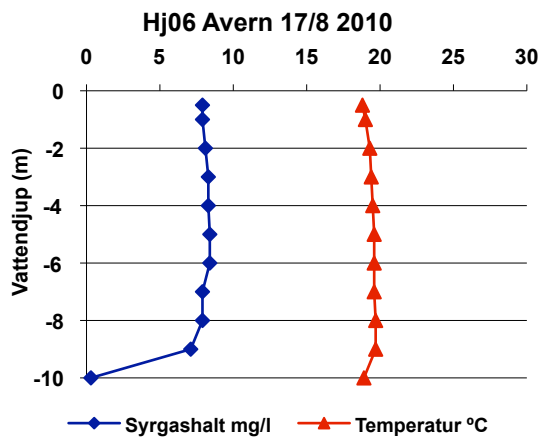
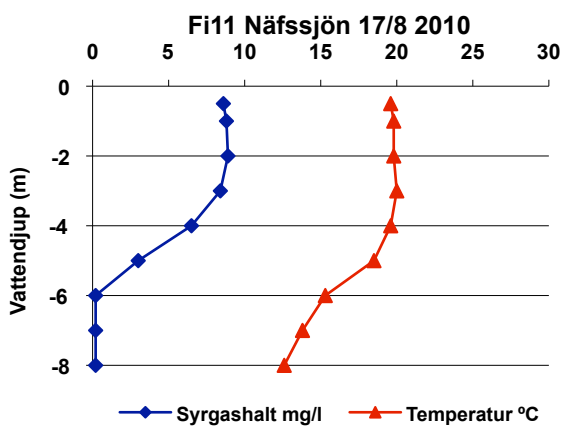


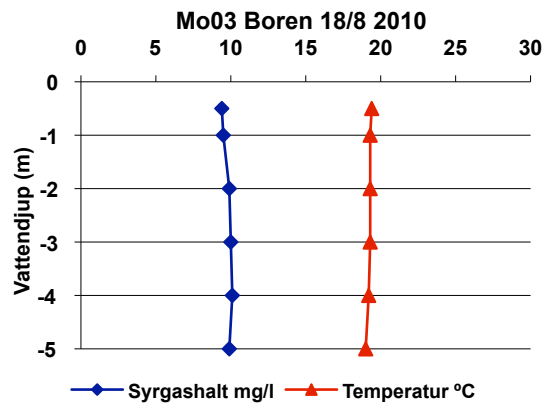
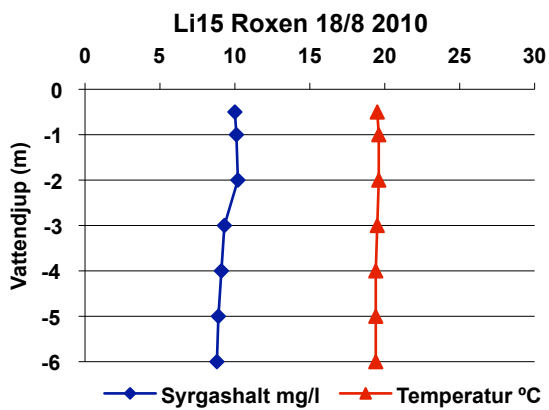
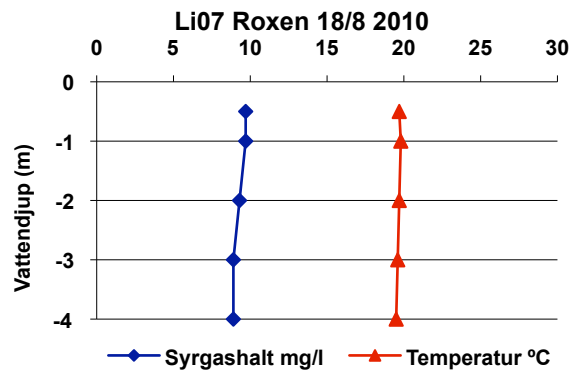
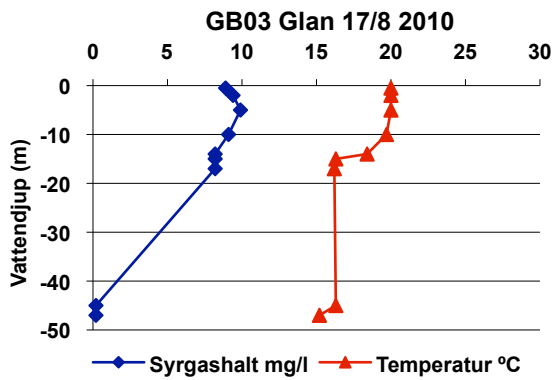


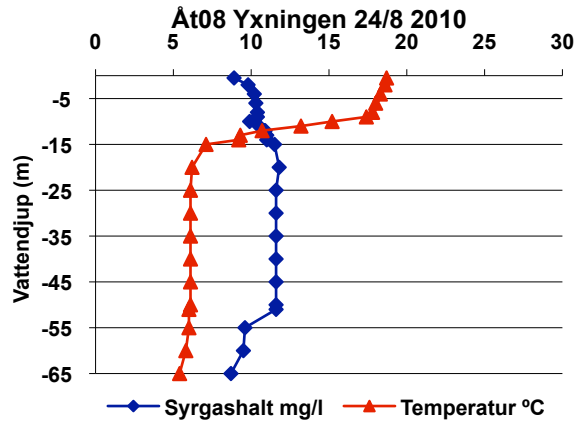
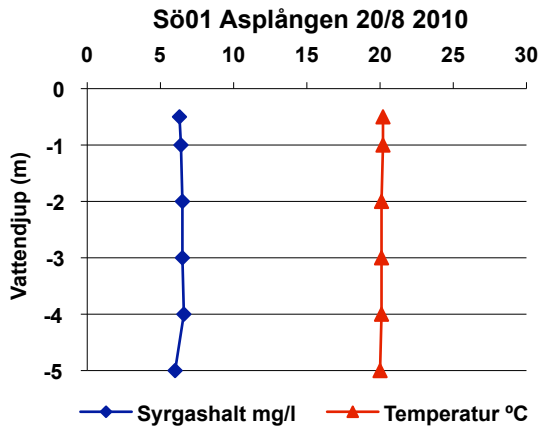
Delområde 6 - Finspångså



Delområde 7 - Ysundaån



Delområde 8 - Motala ströms huvudfåra


Delområde 10 - Söderköpingsån och Slätbaken

Delområde 11 - Storån vid Åtvidaberg
